Dr. Don E. Galardi
NT Survey
Lesson #2 Map Handout

Survey of the New Testament

"The Middle East in the Days of Jesus"

MAPS

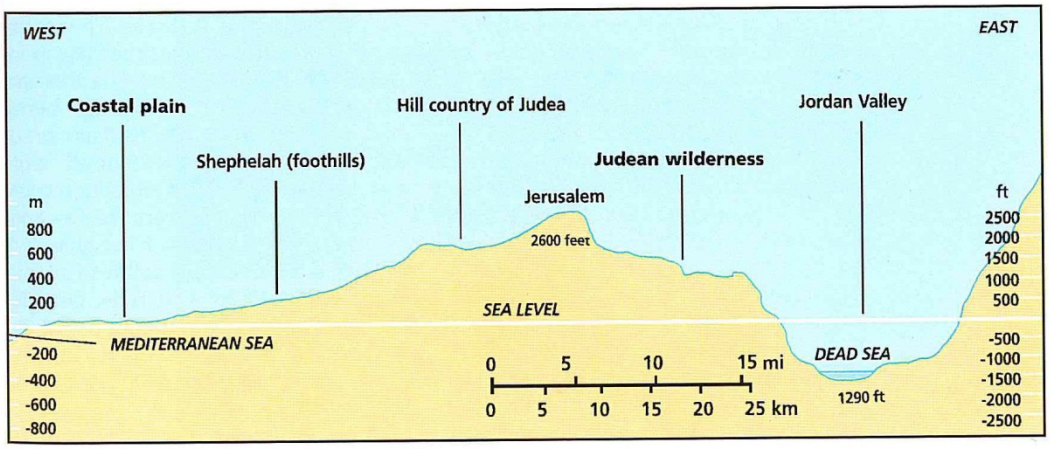
WEST
EAST
Coastal plain
Hill country of Judea
Jordan Valley
Shephelah (foothills)
Judean wilderness
Jerusalem
2600 feet
m
800
600
400
200
-200
-400
-600
-800
ft
2500
2000
1500
1000
500
-500
-1000
-1500
-2000
-2500
SEA LEVEL
MEDITERRANEAN SEA
DEAD SEA
1290 ft
0 5 10 15 mi
0 5 10 15 20 25 km

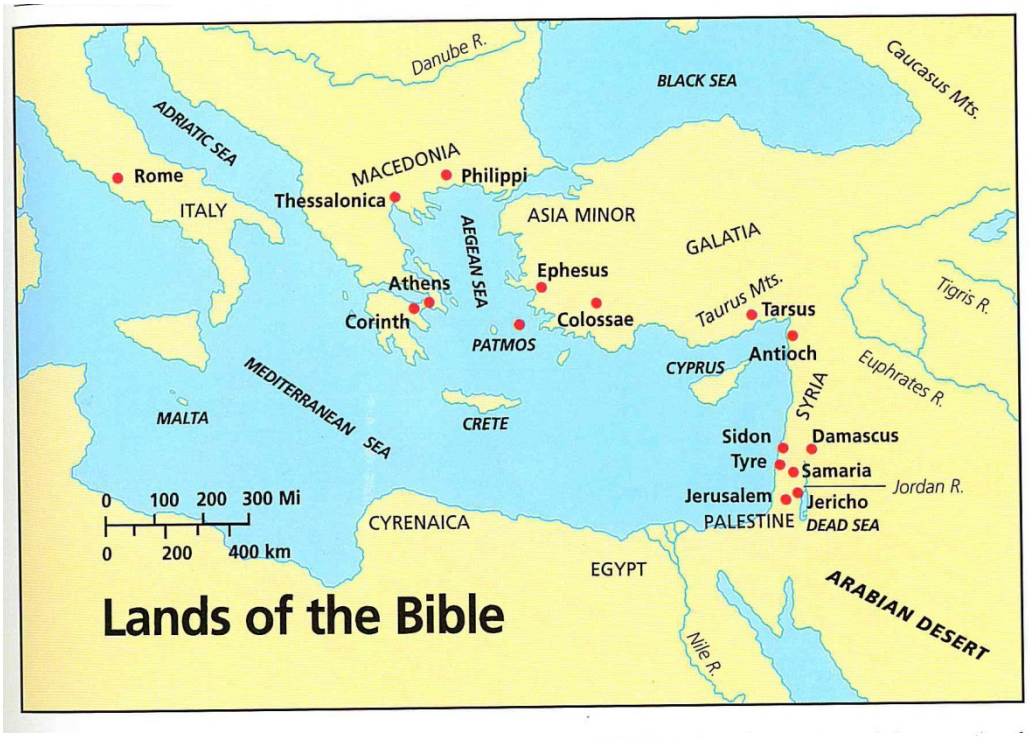
Danube R.
BLACK SEA
Caucasus Mts.
ADRIATIC SEA
Rome
ITALY
MACEDONIA
Philippi
Thessalonica
ASIA MINOR
AEGEAN SEA
GALATIA
Ephesus
Athens
Corinth
Colossae
PATMOS
Taurus Mts.
Tarsus
Tigris R.
CYPRUS
Antioch
SYRIA
Euphrates R.
MEDITERRANEAN SEA
MALTA
CRETE
Sidon
Damascus
Tyre
Samaria
Jordan R.
Jerusalem
Jericho
PALESTINE
DEAD SEA
0 100 200 300 Mi
0 200 400 km
CYRENAICA
EGYPT
ARABIAN DESERT
Lands of the Bible
Nile R.

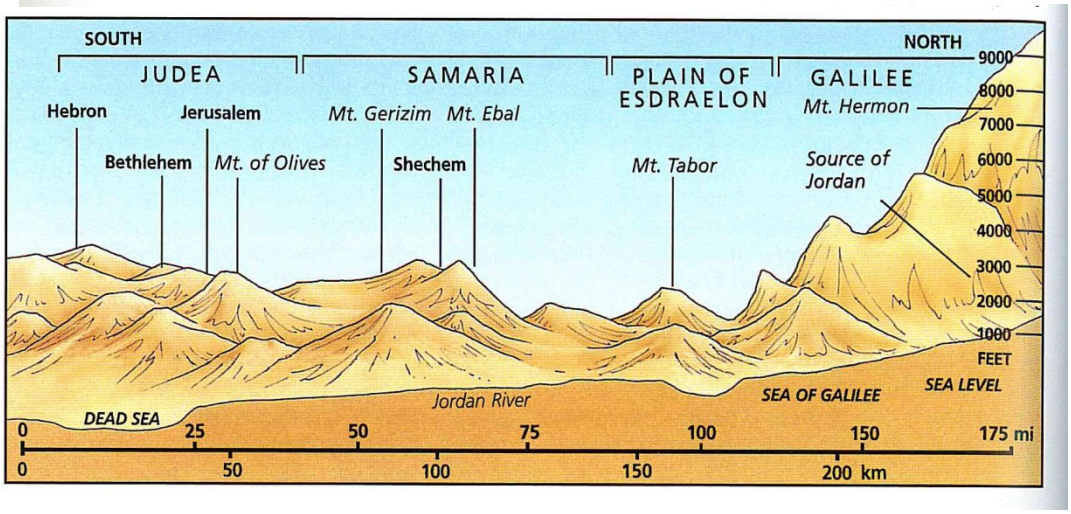
SOUTH
NORTH
JUDEA
SAMARIA
PLAIN OF ESDRAELON
GALILEE
Hebron
Jerusalem
Mt. Gerizim
Mt. Ebal
Mt. Hermon
Bethlehem
Mt. of Olives
Shechem
Mt. Tabor
Source of Jordan
9000
8000
7000
6000
5000
4000
3000
2000
1000
FEET
SEA LEVEL
Jordan River
SEA OF GALILEE
DEAD SEA
0 25 50 75 100 150 175 mi
0 50 100 150 200 km